






KEY


 Trail Head and End
 Trail Head at end of S. Broadway Street in Williamsburg
 Trail End at at Greenbriar Road

 Parking Areas

This 6-mile paved trail is perfect to experience the outdoors and connect in Clermont County. You'll travel through parks, wetlands, overlooks and country roads. There are some flat areas and others with gentle hills. Please note: parking is only available in designated areas, and there are parts of the trail where users share the road. Enjoy and be safe!

 **P1** Williamsburg Community Lot
285 W. Main St

 **P2** Harmony Hill
299 S. 3rd St, Williamsburg

 **P3** Cain Run Bridge, end of
Williamsburg-Bantam Rd

 **P4** East Fork Campground Lot
2837 Old St Rte 32, Batavia

 **P5** Zagar Rd Parking Lot
End of Zagar Rd

Other Parking:
Williamsburg Community
Park. 150 E. Main (not shown)

